





















EH&S Issue Number:
Issued To:

LEGEND

-  FIRE DEPARTMENT CONNECTIONS
-  BUILDING ENTRANCE
-  FIRE DEPARTMENT COORD./ACCESS POINT
-  U OF W FIRE HYDRANT
-  CITY OF SEATTLE FIRE HYDRANT
-  U OF W FIRE LANE
-  U OF W FIRE LANE W/GATE OR BOLLARDS
-  BURKE-GILLMAN TRAIL
-  CODE BLUE PHONE
-  UW CONSTRUCTION AREA
-  UW OWNED/OCCUPIED BUILDINGS
-  BUILDINGS WITH MODERATE AMOUNTS OF HAZARDOUS MATERIALS INCLUDING RESEARCH FACILITIES (WITH 10 OR MORE LABORATORIES)
-  SHORELINE OF ALL WATER BODIES, INCLUDING PONDS AND POOLS
-  ALL FENCES OF ALL TYPES, RAILS, GUARDRAILS AND HANDRAILS
-  UNDERGROUND BUILDING/STRUCTURE
-  EC WING 1959
-  E12 PARKING LOTS
-  DOCKS
-  GATE
-  BOLLARDS




EH&S

Drawn By: J. S. CORONADO Date: 12/12/10
 Revised By: J. S. CORONADO Date: 3/28/22
 Approved By: S. NELSON Date: 3/28/22

EMERGENCY RESPONSE AND PLANNING MAP

SCALE: NOT TO SCALE

Drawing Number: OPS-GN-002



BLAKELEY VILLAGE AND NORDHEIM COURT

